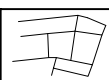
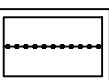
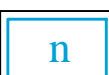








LEGENDA

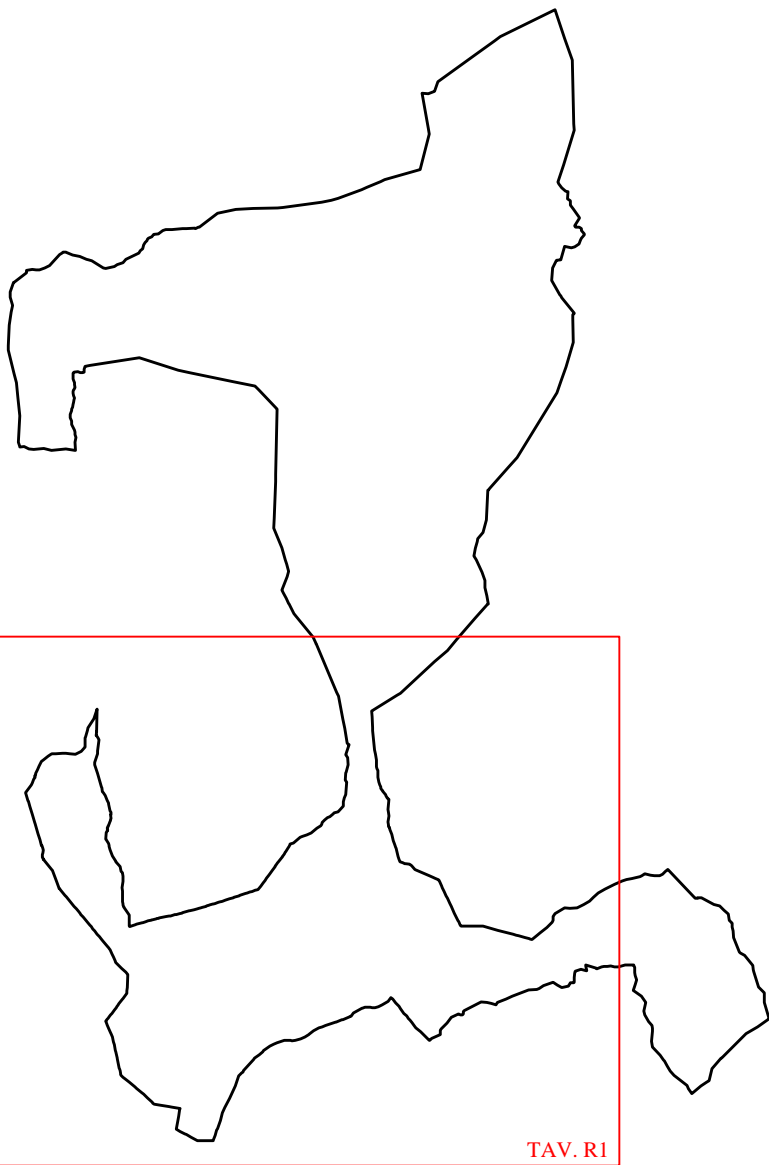
ELEMENTI CONVENZIONALI DI BASE

-  Frazionamenti fondiari
-  Confine comunale
-  Aree di pericolo con codice di pericolosità
-  Varianti cartografiche

AREE A RISCHIO IDROGEOLOGICO

-  R0 Aree a rischio trascurabile
-  R1 Aree a rischio moderato
-  R2 Aree a rischio medio
-  R3 Aree a rischio elevato
-  R4 Aree a rischio molto elevato

QUADRO D'UNIONE




TAV. R1

PROVINCIA AUTONOMA DI TRENTO



Comune di Strigno



Piano Regolatore Generale

Variente 2011

ORDINE DEGLI ARCHITETTI
DELLA PROV. DI TRENTO
dott. arch. SERGIO NICCOLINI
INSCRIZIONE ALBO N° 236

Progettista:
arch. Sergio Niccolini
Collaboratore:
dott.ssa Rodica Ungureanu

Carta del Rischio
Idrogeologico

TAV. R1
scala 1:5000

I Adozione

Valutazione tecnica
Servizio urbanistica e tutela del paesaggio

Approvazione G.P.

II Adozione

C.U.P.



Studio Tecnico arch. Sergio Niccolini - Salita Giardini, 10 - 38122 - Trento
Tel. e fax. 0461-232726 - e-mail: sergionniccolini@alice.it - cell. 348-8878803